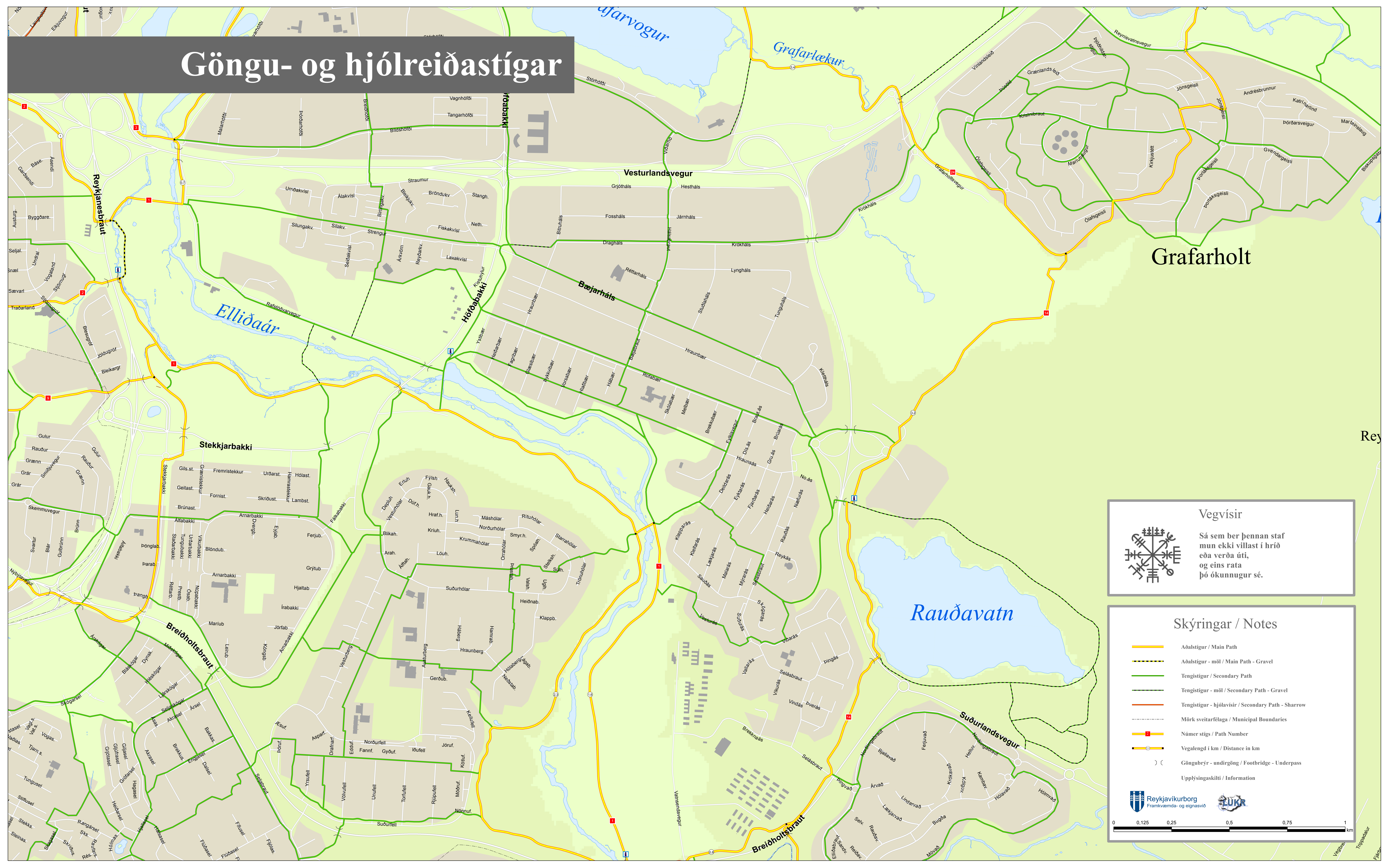



# Göngu- og hjólreiðastígar













Grafarholt

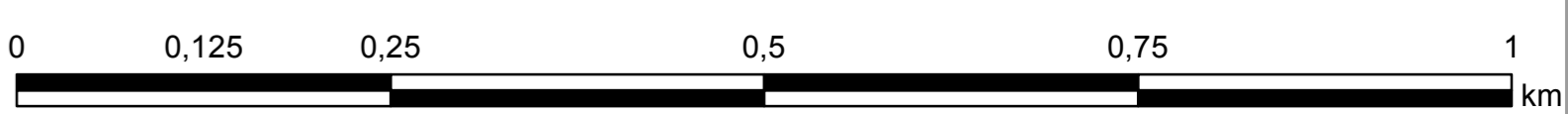
**Vegvisir**



Sá sem ber þennan staf mun ekki villast í hrið eða verða úti, og eins rata þó ókunnugur sé.

**Skýringar / Notes**

-  Aðalstigur / Main Path
-  Aðalstigur - mól / Main Path - Gravel
-  Tengistigur / Secondary Path
-  Tengistigur - mól / Secondary Path - Gravel
-  Tengistigur - hjólavísir / Secondary Path - Sharrow
-  Mörk sveitarfélaga / Municipal Boundaries
-  Númer stígs / Path Number
-  Vegalengd í km / Distance in km
-  Göngubrýr - undirgöng / Footbridge - Underpass
-  Upplýsingakilti / Information



0 0,125 0,25 0,5 0,75 1 km